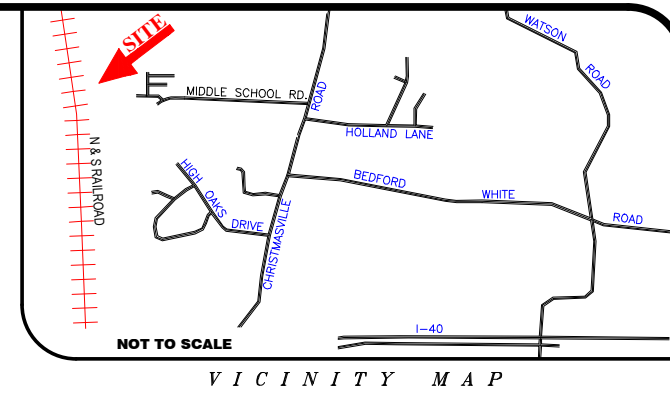
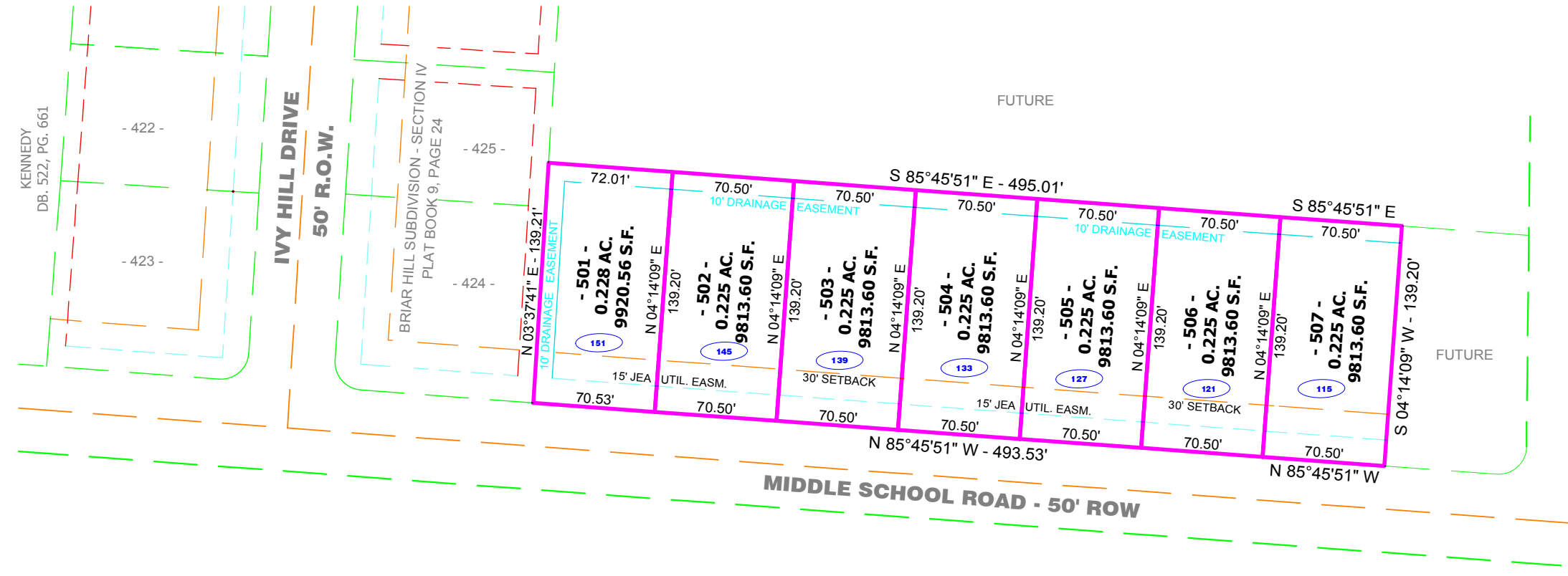
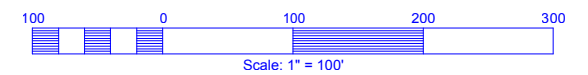



T.S.P.C.S.



FINAL PLAT
BRIARHILL SUBDIVISION
SECTION V

JACKSON, MADISON COUNTY, TENNESSEE
 TAX MAP NO. 42, PARCEL NO. 23.00 (PORTION)
 ZONED: RS-1 (SINGLE FAMILY RESIDENTIAL)
 SECTION V - 7 LOTS - 1.579 ACRES



jacksonlotsales.com